Sea - Seek

Ebook Sailing guide / Guide nautique

Norwegian Sea

NE Atlantic Ocean - North sea

July 2023

Norwegian Sea

Table of contents

Norwegian Sea 1
1 - Honningsvåg 2
2 - Kjøllefjord 2
3 - Hammerfest 3
4 - Øksfjord 4
5 - Skjervøy 5
6 - Tromsø 6
7 - Finnsnes 6
8 - Trollfjord 8
9 - Svolvær 8
10 - Reine 9
11 - Bodø 10
12 - Hemnesberget Marina 10
13 - Sandnessjøen 11
14 - Sandness 12
15 - Boytheman 13
16 - Geiranger 13
17 - Maløy 13
18 - Stabben 14
19 - Florø 15
20 - Ulvik 16

Norwegian Sea

67°37.85 N
15°30.75 E

NE Atlantic Ocean - North sea - Norwegian Sea

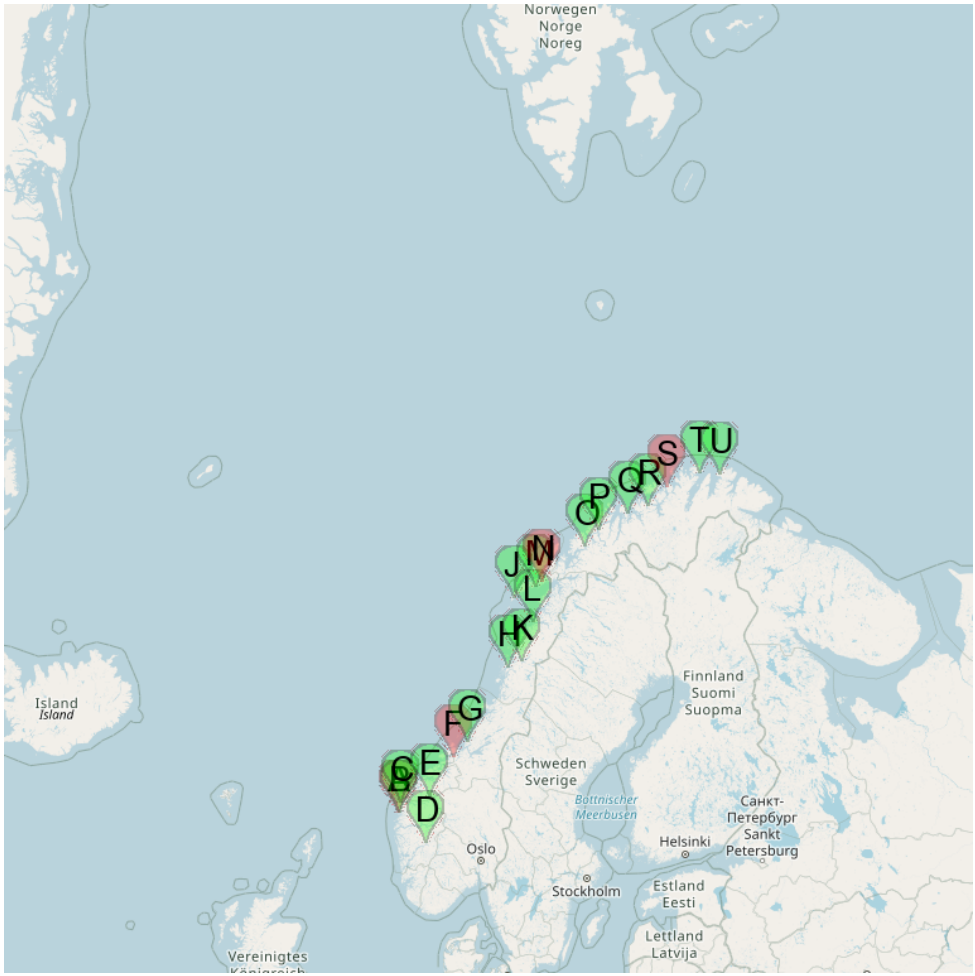

- A Stabben
- B Florø
- C Maløy
- D Ulvik
- E Geiranger
- F Boytheman
- G Sandness
- H Sandnessjøen
- J Reine
- K Hemnesberget Marina
- L Bodø
- M Svolvær
- N Trollfjord
- O Finnsnes
- P Tromsø
- Q Skjervøy

R Øksfjord
T Honningsvåg
S Hammerfest
U Kjøllefjord

The Norwegian Sea (Norwegian: Norskehavet) is a marginal sea in the North Atlantic Ocean. It is located between the North Sea (i.e. north of Scotland) and the Greenland Sea and adjoins the North Atlantic Ocean to the west and the Barents Sea to the northeast. In the southwest, it is separated from the Atlantic Ocean by a submarine ridge running between Iceland and the Faroe Islands. To the North, the Jan Mayen Ridge separates it from the Greenland Sea.

1 - Honningsvåg

70°58.84 N
25°58.27 E

NE Atlantic Ocean - North sea - Norwegian Sea

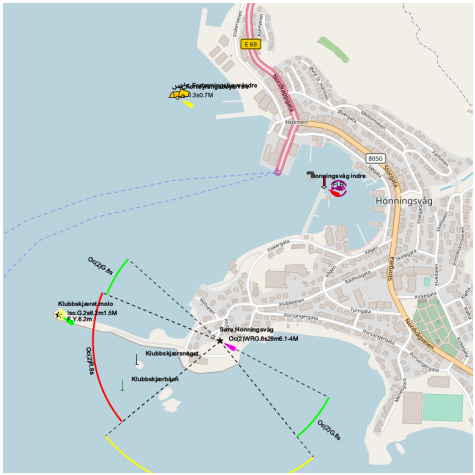

Port côtier sur l'île de Magerøya où se situe le Cap Nord, escale de la ligne Hurtigruten.

2 - Kjøllefjord

70°56.83 N
27°20.18 E

NE Atlantic Ocean - North sea - Norwegian Sea

Small port.

Petit port côtier, escale de la ligne Hurtigruten.

3 - Hammerfest

70°39.83 N
23°41.10 E

NE Atlantic Ocean - North sea - Norwegian Sea

Harbor.

Port de commerce côtier, escale de la ligne Hurtigruten.

4 - Øksfjord

70°13.71 N
22°21.96 E

NE Atlantic Ocean - North sea - Norwegian Sea

port situé dans le fjord du même nom, escale de la ligne Hurtigruten.

5 - Skjervøy

70°02.05 N
20°58.63 E

NE Atlantic Ocean - North sea - Norwegian Sea

port situé sur l'île du même nom, escale de la ligne Hurtigruten.

6 - Tromsø

69°38.92 N
18°57.72 E

NE Atlantic Ocean - North sea - Norwegian Sea

port et principale ville du nord de la Norvège, escale de la ligne Hurtigruten.

7 - Finnsnes

69°13.76 N
17°58.49 E

NE Atlantic Ocean - North sea - Norwegian Sea

Small port.

Petit port côtier, escale de la ligne Hurtigruten.

8 - Trollfjord

68°21.79 N
14°57.70 E

NE Atlantic Ocean - North sea - Norwegian Sea - Trollfjord

160 Trollfjord

9 - Svolvær

68°13.85 N
14°34.00 E

NE Atlantic Ocean - North sea - Norwegian Sea

port et chef-lieu administratif des Lofoten, escale de la ligne Hurtigruten

10 - Reine

67°56.07 N
13°05.26 E

NE Atlantic Ocean - North sea - Norwegian Sea

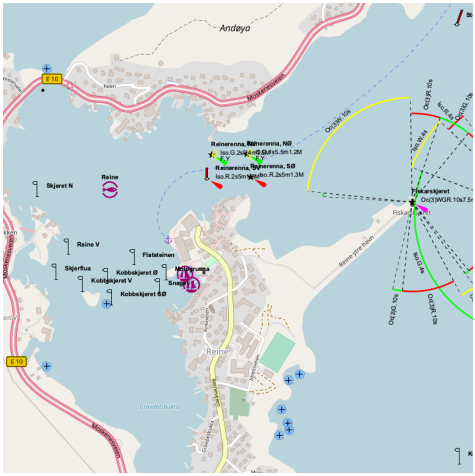

Small port.

Petit port côtier.

11 - Bodø

67°16.98 N
14°22.08 E

NE Atlantic Ocean - North sea - Norwegian Sea

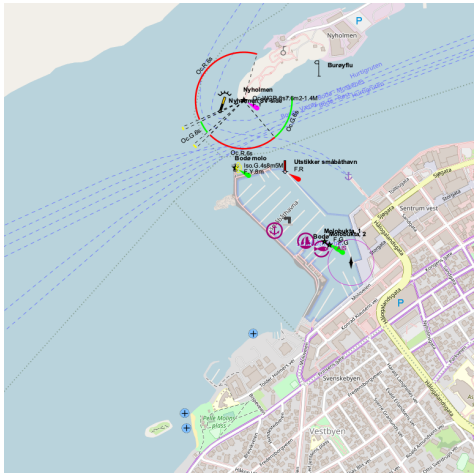

Small port protected by a breakwater.

Petit port protégé par une digue.



12 - Hemnesberget Marina

66°13.37 N
13°36.62 E

NE Atlantic Ocean - North sea - Norwegian Sea

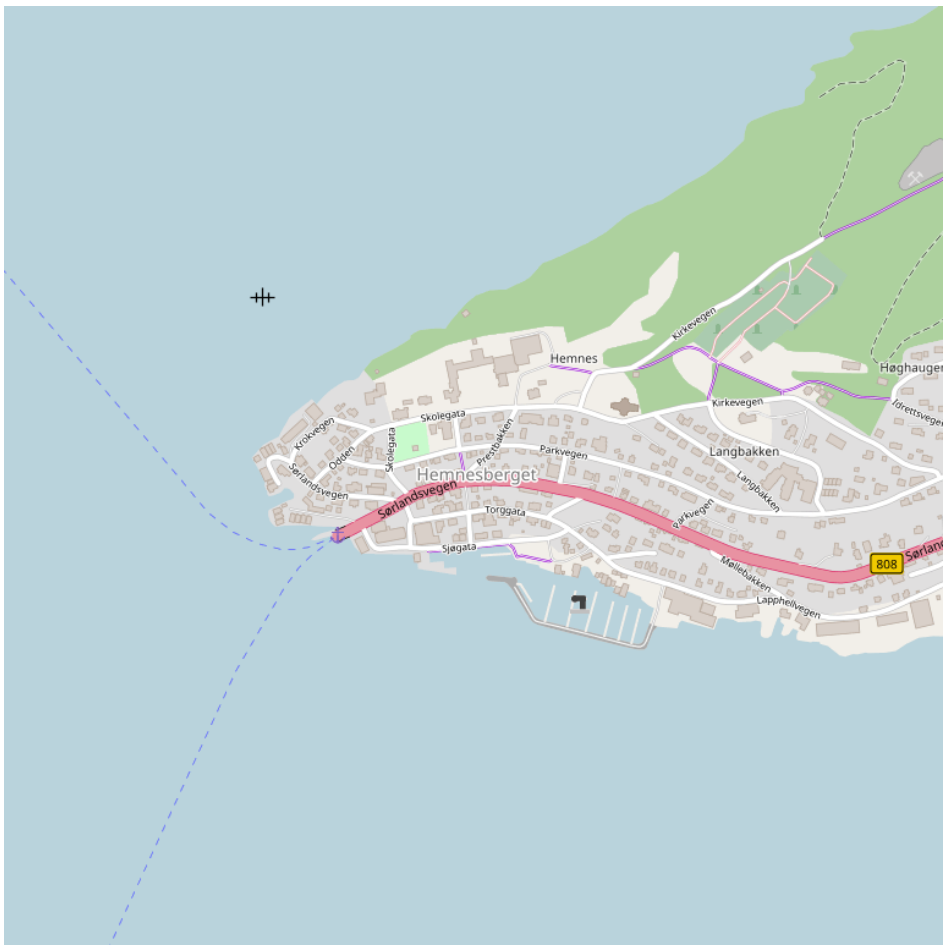

Small port.

Petit port côtier.

13 - Sandnessjøen

66°01.44 N
12°38.30 E

NE Atlantic Ocean - North sea - Norwegian Sea

port côtier situé au pied de Sju Søstre (les 7 Soeurs), escale de la ligne Hurtigruten.
røst

14 - Sandness

63°51.13 N
9°45.39 E

NE Atlantic Ocean - North sea - Norwegian Sea

Petit port très abrité. Acceuil sympathique. Magazin libre service en haut du quai.
Fuel sur le ponton, essence à 100 m
sanitaire, douche, laverie
nombreuses balades
info 2012

15 - Boytheman

63°22.27 N
8°47.70 E

NE Atlantic Ocean - North sea - Norwegian Sea

16 - Geiranger

62°06.24 N
7°12.21 E

NE Atlantic Ocean - North sea - Norwegian Sea

Situé tout au fond du Geirangerfjord, l'un des plus beaux de Norvège.

17 - Maløy

61°55.96 N
5°06.80 E

NE Atlantic Ocean - North sea - Norwegian Sea

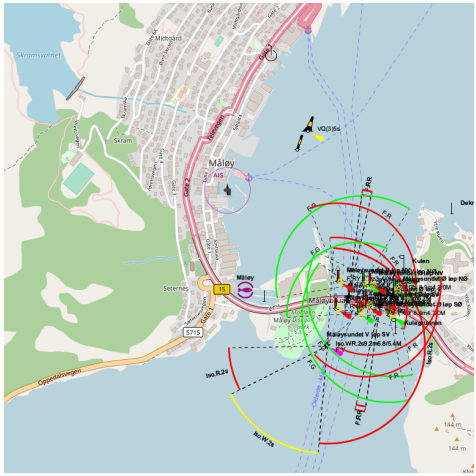

Lavanger

Port.

Port côtier, escale de la ligne Hurtigruten.

18 - Stabben

61°36.04 N
4°57.31 E

NE Atlantic Ocean - North sea - Norwegian Sea

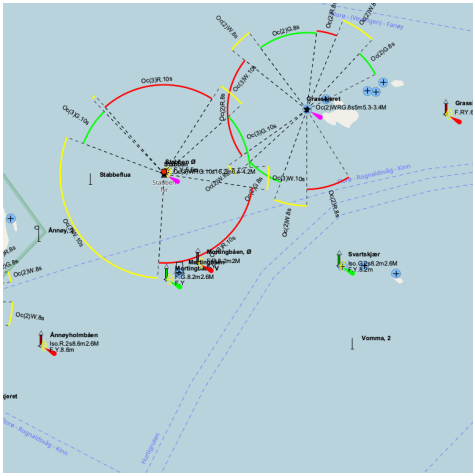

Stabben lighthouse is a leading ligthouse situated on an islet at the entrance to Florø in Flora municipality in Sogn and Fjordane.

The lighthouse was commissioned in 1867. Lighthouse is notched and stands on a high stone wall and has a low roof tower. The tower was built higher in 1905 and it was then set into a 4 order lens apparatus still in use. The lighthouse consists of the lighthouse, a boat and a landing that is tightly gathered at the small island. In 1975 the lighthouse was automated.

Stabben lighthouse is one of the most unique lighthouses in the country and the building covers almost the entire island. Because of this lighthouse is protected under the Cultural Heritage Act.

19 - Florø

61°36.03 N
5°01.81 E

NE Atlantic Ocean - North sea - Norwegian Sea

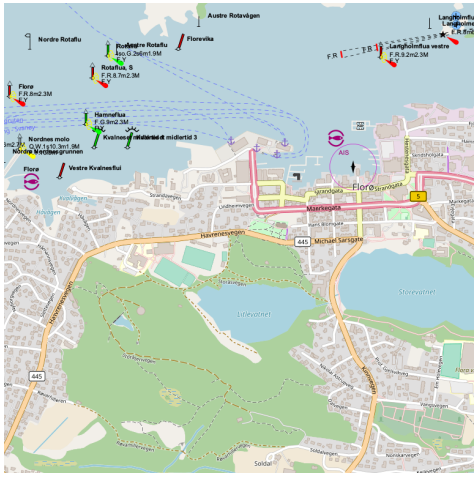

2009:09:21 13:57:48

20 - Ulvik

60°34.09 N
6°55.08 E

NE Atlantic Ocean - North sea - Norwegian Sea

Ulvik

Ulvik is a village in the innermost part of the Hardangerfjord. The warm summers and nice nature attract tourists. Few places on the wharf for yacht or sailing boats.

Ulvik

September 2016

www.sea-seek.com

Responsability

Sea-Seek is a collection of sailing logbooks covering harbours, anchorages, diving spots... any subject regarding sport or pleasure at sea.

Sea-Seek is an online open-content collaborative pilot guide, that is, a voluntary association of individuals and groups working to develop a common resource of human knowledge. The structure of the project allows anyone with an Internet connection to alter its content. Please be advised that nothing found here has necessarily been reviewed by people with the expertise required to provide you with complete, accurate or reliable information.

In particular, don't use any map presented in Sea-Seek for the navigation.

Note that informations in sea-seek are compiled from a variety of freely available and non controlable sources and therefore Sea-Seek webmaster cannot be held responsible for incorrect or outdated data.

Responsabilité

Sea-Seek est un guide du nautisme ou pilote côtier en ligne. Fruit de la contribution de chacun, il décrit les sites de mouillage, les ports, les spots de plongée, les plages par et pour les amoureux de la mer.

Sea-Seek est un guide nautique libre, c'est-à-dire une association volontaire d'individus et de groupes qui développent ensemble une source de la connaissance humaine. Sa structure permet à tout individu avec un accès Internet et un navigateur Web de modifier le contenu disponible ici. En conséquence, sachez que rien de ce que vous pouvez trouver ici n'a été nécessairement vérifié par un professionnel compétent dans le domaine en question et ceci sur tous les sujets de Sea-Seek.

En particulier, n'utiliser aucune carte de Sea-Seek pour la navigation.

L'ensemble des données présentées sur Sea-Seek sont d'origines diverses et non contrôlées et ne sauraient engager la responsabilité du responsable du site www.sea-seek.com.