

East Sea



## **Sea - Seek**

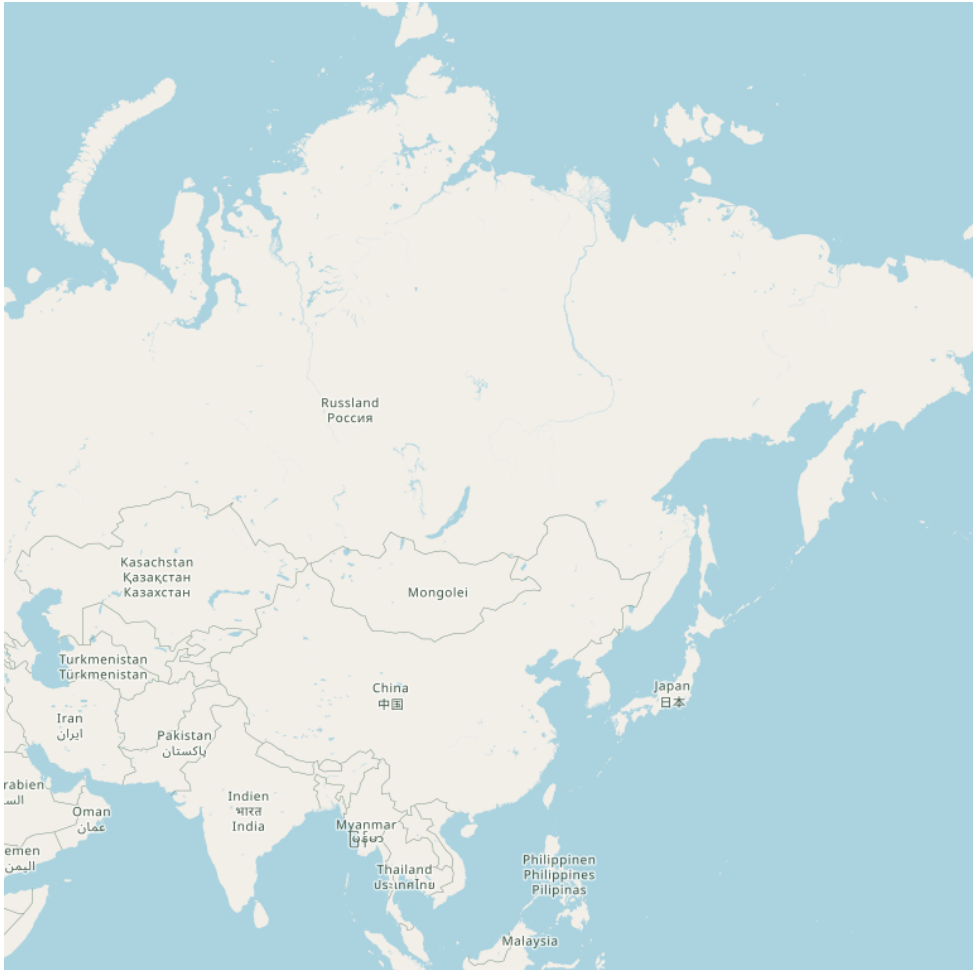
Ebook Sailing guide / Guide nautique

# **East Sea**

NW Pacific Ocean

August 2024

# East Sea



# East Sea

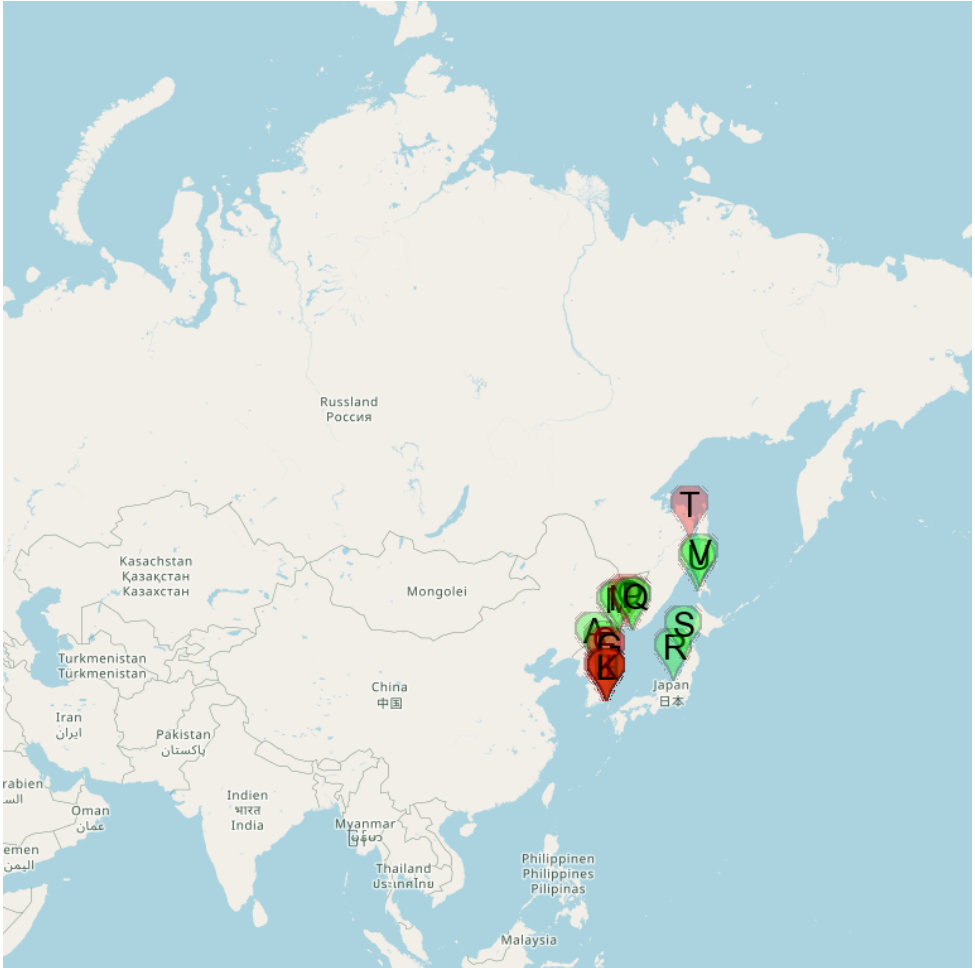
# Table of contents

<b>East Sea</b> .....	1
<b>1 - De Kastri</b> .....	2
<b>2 - Kholmok</b> .....	2
<b>3 - Nevelsk</b> .....	3
<b>4 - Vladivostok</b> .....	4
<b>5 - Bukhta Gaydamak</b> .....	5
<b>6 - Nakhodka</b> .....	5
<b>7 - Pos'yet</b> .....	6
<b>8 - Sonbong</b> .....	7
<b>9 - Oga Marina</b> .....	8
<b>10 - Wonsan</b> .....	8
<b>11 - Sokch'o Hang</b> .....	9
<b>12 - Mangsang Beach</b> .....	9
<b>13 - Donghae</b> .....	10
<b>14 - Kashiwazaki Marina</b> .....	10
<b>15 - Masan</b> .....	11
<b>16 - Haeundae beach</b> .....	11
<b>17 - Pusan - Yachting Center</b> .....	12
<b>18 - Dongbaek</b> .....	13
<b>19 - Gwangan Bridge</b> .....	14
<b>20 - Pusan</b> .....	15
<b>21 - Jinhae Naval Base</b> .....	16

# East Sea

42°57.49 N  
134°32.31 E

NW Pacific Ocean - East Sea



- |                                  |                            |
|----------------------------------|----------------------------|
| <b>A</b> Wonsan                  | <b>B</b> Masan             |
| <b>C</b> Sokch'o Hang            | <b>D</b> Jinhae Naval Base |
| <b>E</b> Pusan                   | <b>F</b> Mangsang Beach    |
| <b>G</b> Donghae                 | <b>H</b> Gwangan Bridge    |
| <b>J</b> Pusan - Yachting Center | <b>K</b> Dongbaek          |
| <b>L</b> Haeundae beach          | <b>M</b> Sonbong           |
| <b>N</b> Pos'yet                 | <b>O</b> Vladivostok       |
| <b>P</b> Bukhta Gaydamak         | <b>Q</b> Nakhodka          |


R Kashiwazaki Marina

T De Kastri

V Kholmsk

S Oga Marina

U Nevelsk


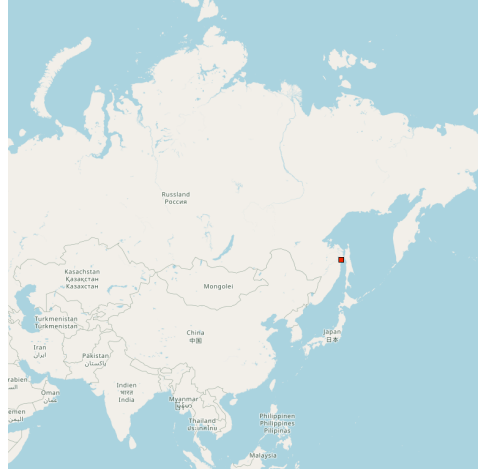
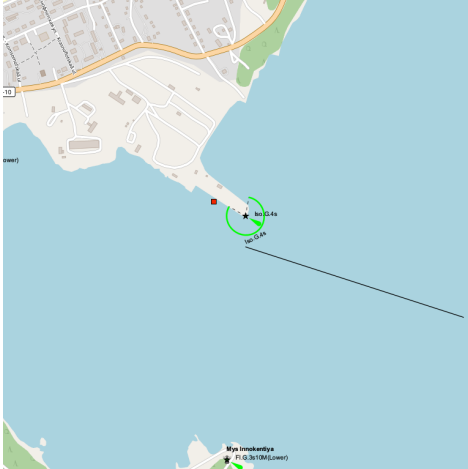


<h1>Haeundae beach - South Korea</h1>

# 1 - De Kastri

51°27.94 N  
140°46.95 E

NW Pacific Ocean - East Sea



🇬🇧 Harbor.

🇫🇷 Port de commerce côtier.

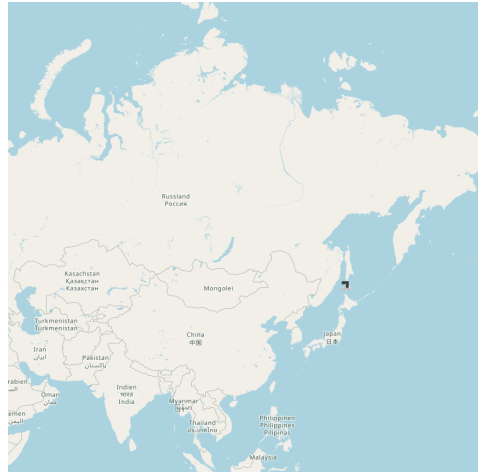
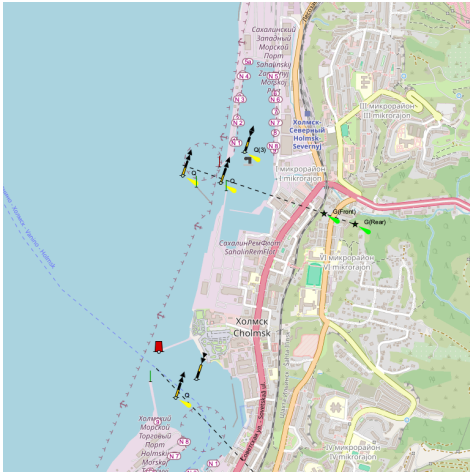



# 2 - Kholmsk

47°03.75 N  
142°02.91 E

NW Pacific Ocean - East Sea





 Port protected by a breakwater.

 Port protégé par une digue.

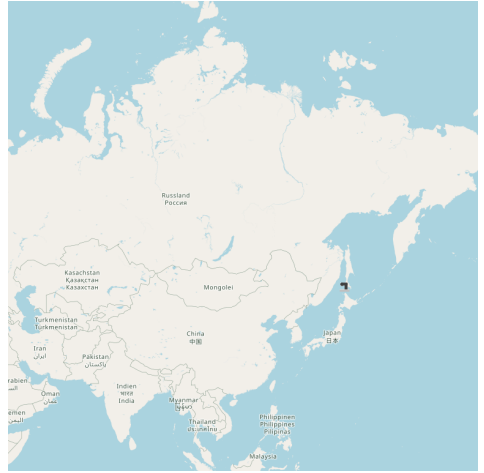
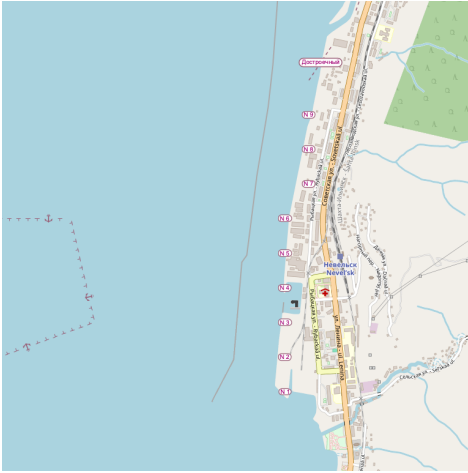



### 3 - Nevelsk

46°40.35 N  
141°51.24 E

NW Pacific Ocean - East Sea





 Small port protected by a breakwater.

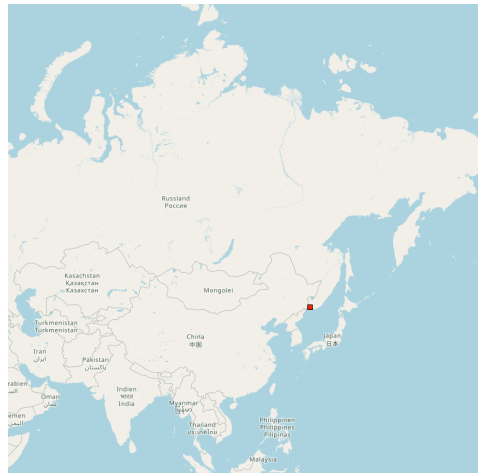
 Petit port protégé par une digue.




## 4 - Vladivostok

43°06.49 N  
131°53.41 E

NW Pacific Ocean - East Sea



 Large harbor and naval base.

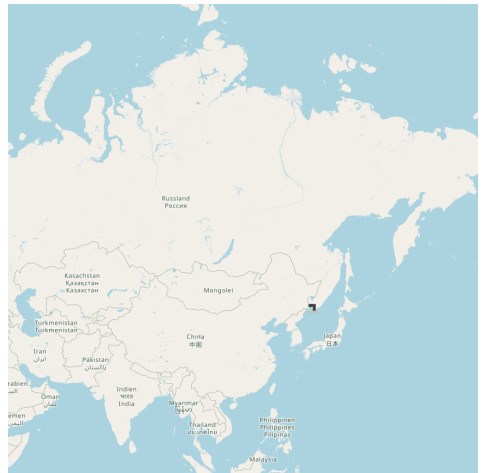
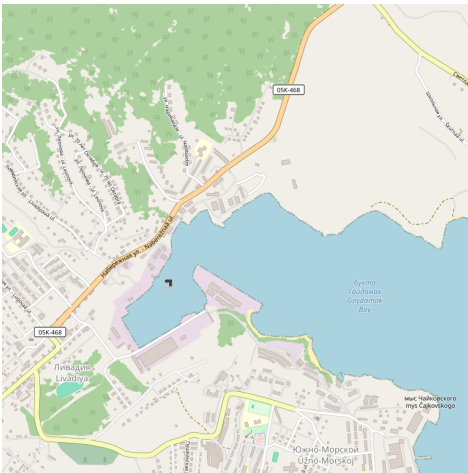
 Grand port militaire et de commerce.




## 5 - Bukhta Gaydamak

42°52.17 N  
132°40.95 E

NW Pacific Ocean - East Sea



 Small port.

 Petit port côtier.



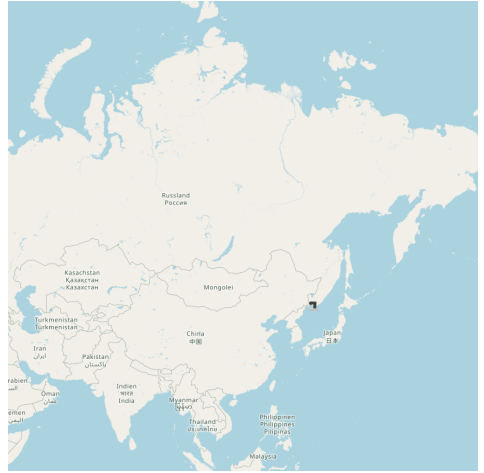
## 6 - Nakhodka

42°47.85 N  
132°53.14 E

NW Pacific Ocean - East Sea







🇬🇧 Port.

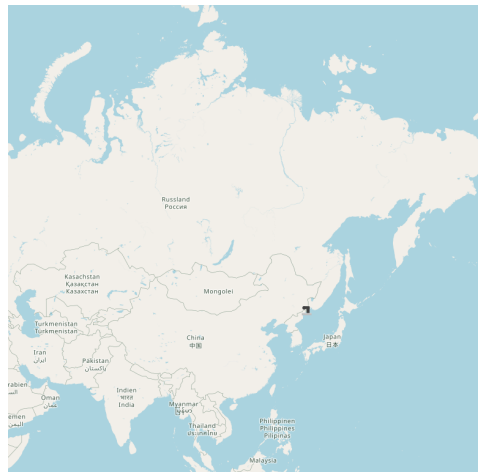
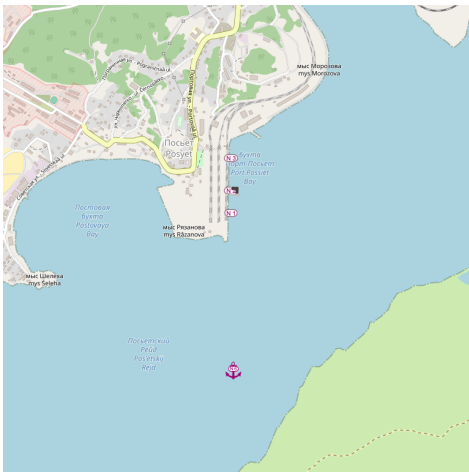
🇫🇷 Port côtier.




### 7 - Pos'yet


42°38.91 N  
130°48.51 E

NW Pacific Ocean - East Sea



Small port.

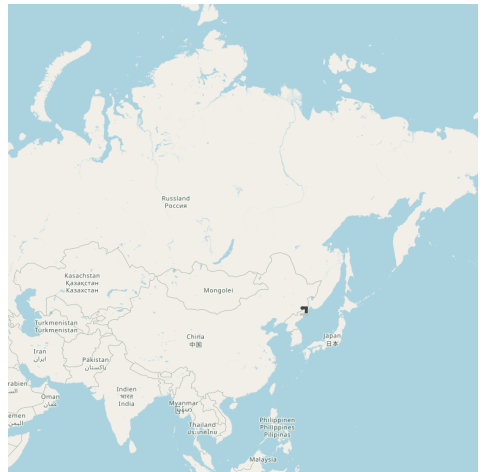
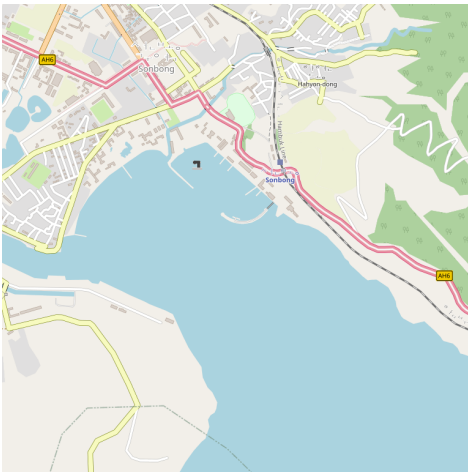
 Petit port côtier.




## 8 - Sonbong

42°20.03 N  
130°23.96 E

NW Pacific Ocean - East Sea



 Port.

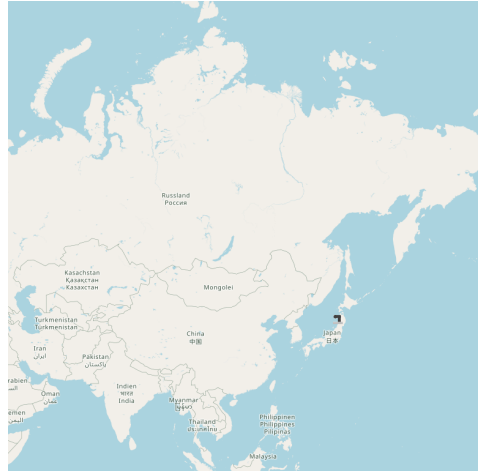
 Port côtier.



# 9 - Oga Marina

39°52.93 N  
139°51.29 E

NW Pacific Ocean - East Sea

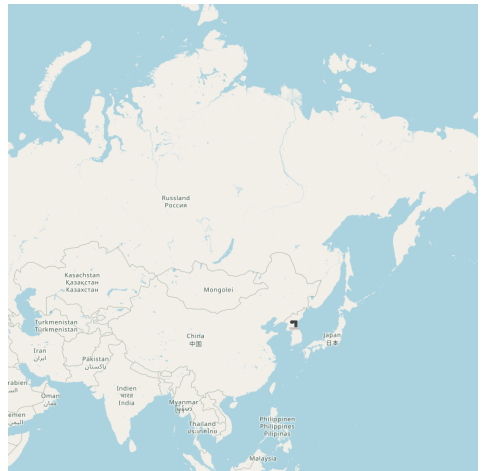
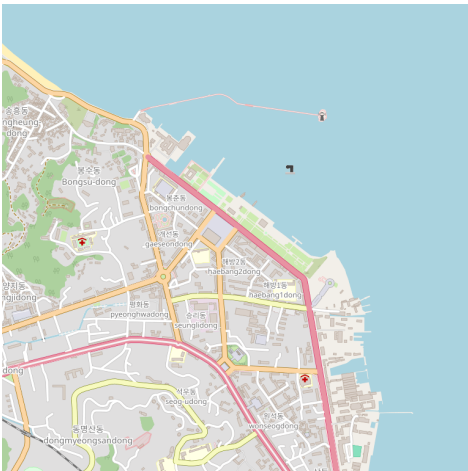


Enter your comments here.


# 10 - Wonsan

39°10.32 N  
127°26.38 E

NW Pacific Ocean - East Sea



 Port.

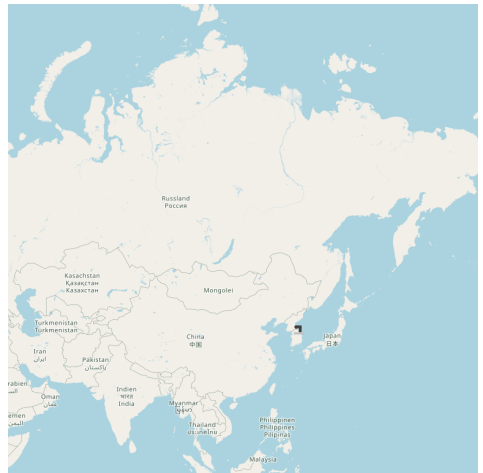
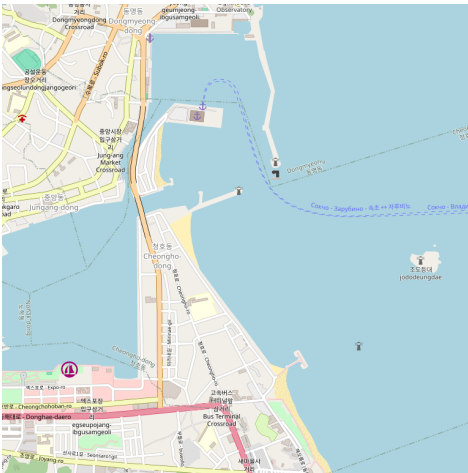
 Port côtier.




# 11 - Sokch'o Hang


38°12.17 N  
128°36.19 E

NW Pacific Ocean - East Sea



 Small port protected by a breakwater.

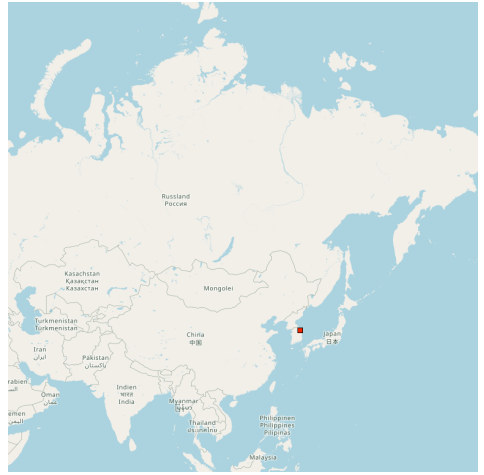
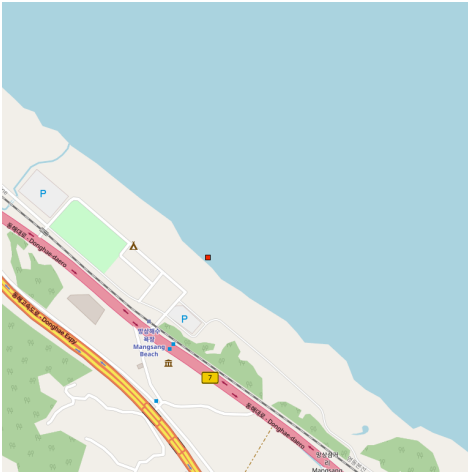
 Petit port protégé par une digue.



# 12 - Mangsang Beach

37°35.64 N  
129°05.46 E

NW Pacific Ocean - East Sea

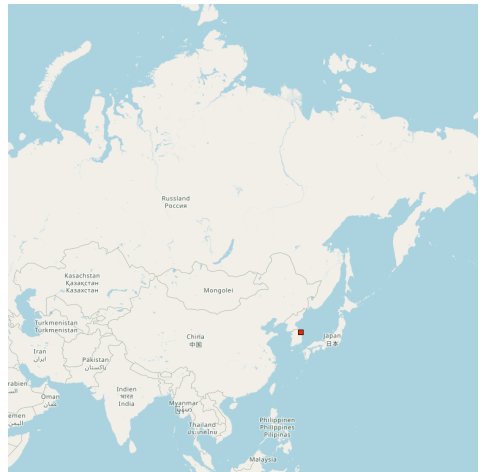
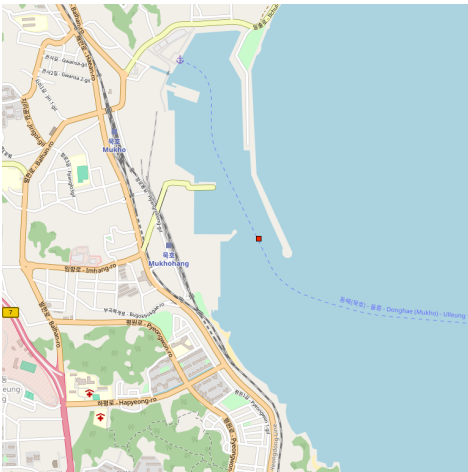



Popular beach area very crowded in the summer,

### 13 - Donghae

37°32.41 N  
129°07.10 E

NW Pacific Ocean - East Sea



 Small port protected by a breakwater.

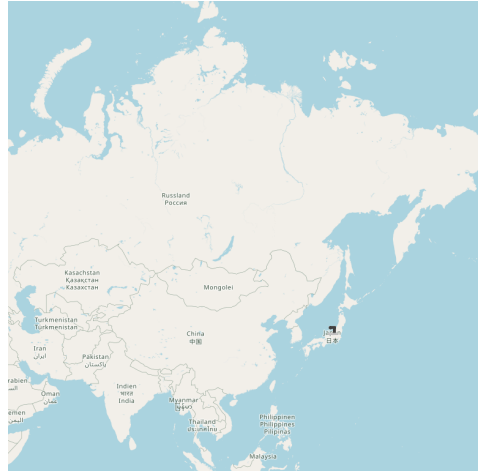
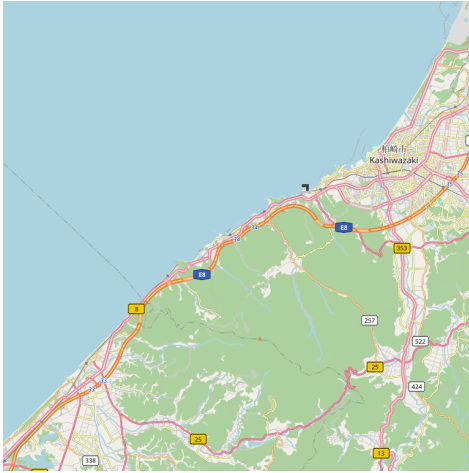
 Petit port protégé par une digue.

### 14 - Kashiwazaki Marina

37°21.37 N  
138°30.59 E

NW Pacific Ocean - East Sea




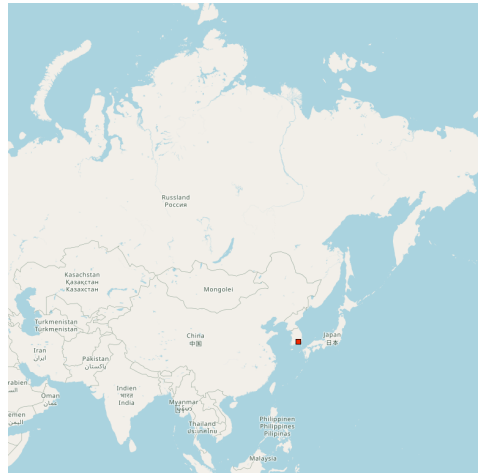
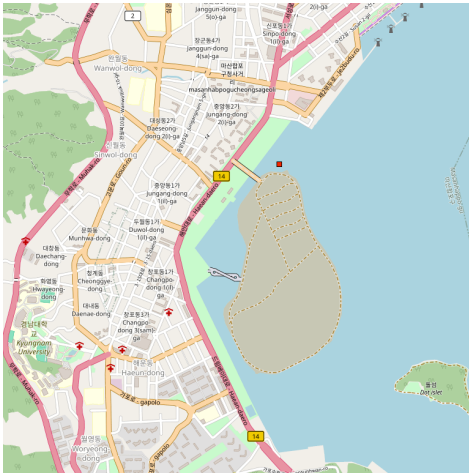


Enter your comments here.

### 15 - Masan

35°11.48 N  
128°34.22 E

NW Pacific Ocean - East Sea



Harbor.

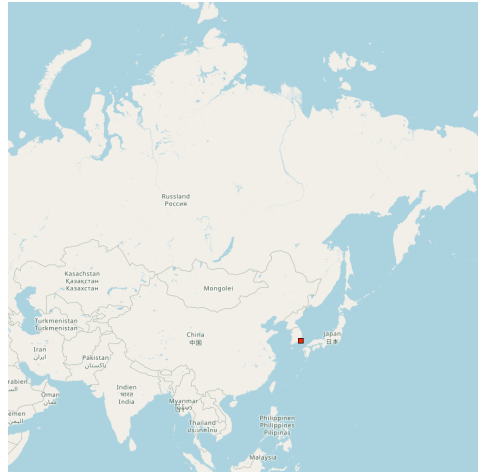
Port de commerce côtier.



### 16 - Haeundae beach

35°09.52 N  
128°09.71 E

NW Pacific Ocean - East Sea



Large sandy beach crowded during summer time.

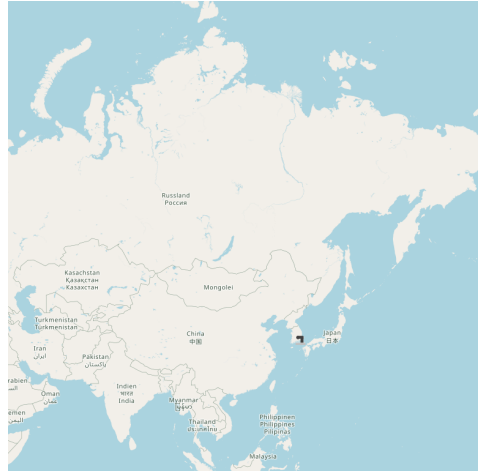


17 - Pusan - Yachting Center


35°09.51 N  
129°08.45 E


NW Pacific Ocean - East Sea







2013:10:21 10:37:27

 Yachting center involved in the Olympic game of 1988.

 Port ayant servi pour les jeux olympiques d'été de 1988.



### Busan Yachting Center

2013:10:24 15:02:11

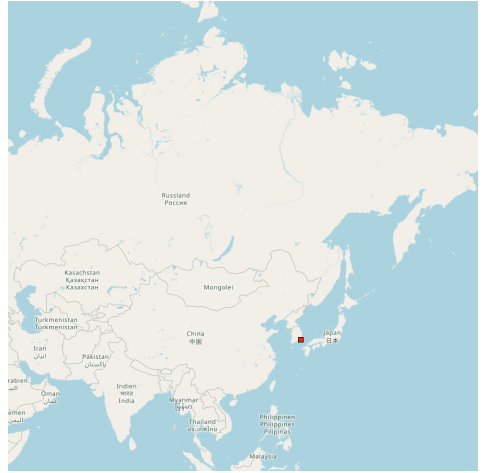
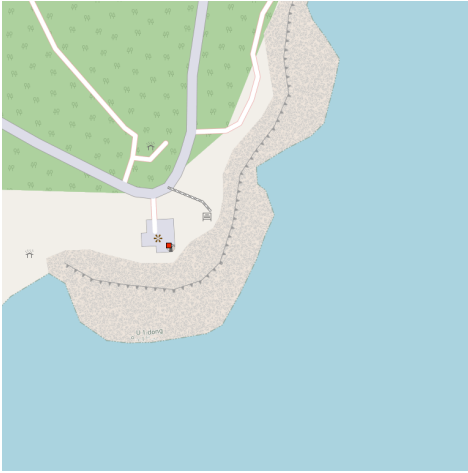
## 18 - Dongbaek


35°09.12 N  
129°09.15 E


NW Pacific Ocean - East Sea







 Dongbaekseom Island in Busan used to be an island, but is now part of the mainland.

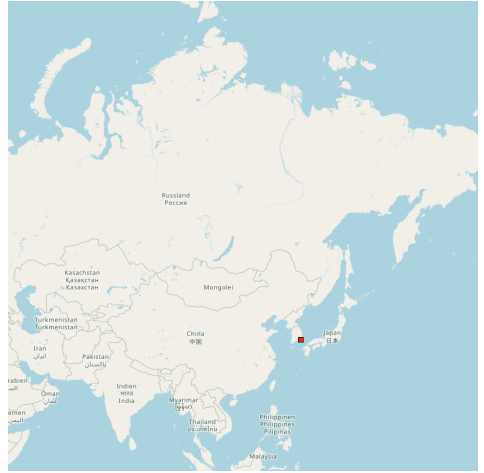


*2.5 m high statue of a mermaid on the East side of the island.*

## 19 - Gwangan Bridge

35°08.77 N  
129°07.73 E

NW Pacific Ocean - East Sea



**Gwangsan**  
2013:10:23 09:35:44  
Andre

 The Gwangsan Bridge or Diamond

Bridge is a suspension bridge which connects Haeundae-gu to Suyeong-gu. The road surface is about 6,500 meters long, with the bridge as a whole spanning 7,420 meters. It is the second longest bridge in the country after the Incheon Bridge.

Construction began in 1994 and concluded in December 2002, with a total cost of 789.9 billion won. The bridge opened temporarily in September and October 2002 for the 2002 Asian Games. However, it was not officially opened until January, 2003.



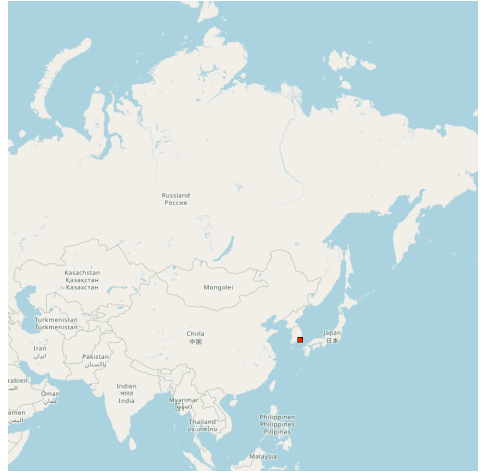
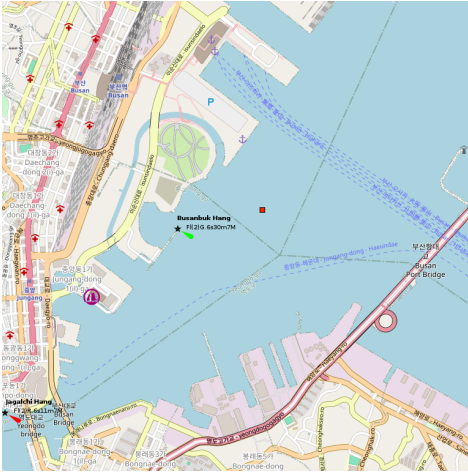
2013:10:23 09:36:44

## 20 - Pusan


35°06.47 N  
129°03.16 E

NW Pacific Ocean - East Sea





 Large harbor protected by a breakwater.

 Grand port de commerce protégé par une digue.

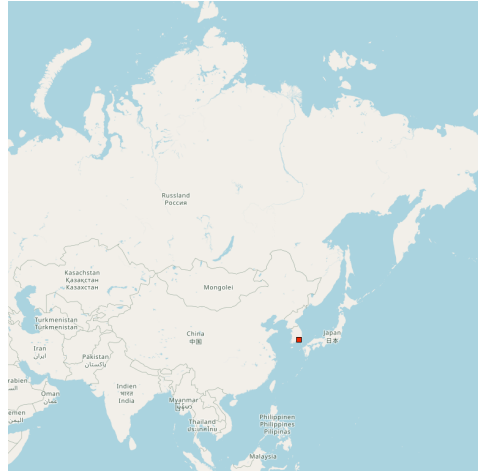



## 21 - Jinhae Naval Base

35°06.23 N  
128°42.80 E

NW Pacific Ocean - East Sea





 Naval Base. The Republic of Korea Navy strictly controls access to the Port and facilities. USN and ROKN surface ships and submarines use specific piers within the Port. There is no commercial usage within the Port. Vessels with drafts of up to 7.9m can be accommodated.



## www.sea-seek.com

### Responsibility

Sea-Seek is a collection of sailing logbooks covering harbours, anchorages, diving spots... any subject regarding sport or pleasure at sea.

Sea-Seek is an online open-content collaborative pilot guide, that is, a voluntary association of individuals and groups working to develop a common resource of human knowledge. The structure of the project allows anyone with an Internet connection to alter its content. Please be advised that nothing found here has necessarily been reviewed by people with the expertise required to provide you with complete, accurate or reliable information.

In particular, don't use any map presented in Sea-Seek for the navigation.

Note that informations in sea-seek are compiled from a variety of freely available and non controlable sources and therefore Sea-Seek webmaster cannot be held responsible for incorrect or outdated data.

### Responsabilité

Sea-Seek est un guide du nautisme ou pilote côtier en ligne. Fruit de la contribution de chacun, il décrit les sites de mouillage, les ports, les spots de plongée, les plages par et pour les amoureux de la mer.

Sea-Seek est un guide nautique libre, c'est-à-dire une association volontaire d'individus et de groupes qui développent ensemble une source de la connaissance humaine. Sa structure permet à tout individu avec un accès Internet et un navigateur Web de modifier le contenu disponible ici. En conséquence, sachez que rien de ce que vous pouvez trouver ici n'a été nécessairement vérifié par un professionnel compétent dans le domaine en question et ceci sur tous les sujets de Sea-Seek.

En particulier, n'utiliser aucune carte de Sea-Seek pour la navigation.

L'ensemble des données présentées sur Sea-Seek sont d'origines diverses et non contrôlées et ne sauraient engager la responsabilité du responsable du site [www.sea-seek.com](http://www.sea-seek.com).